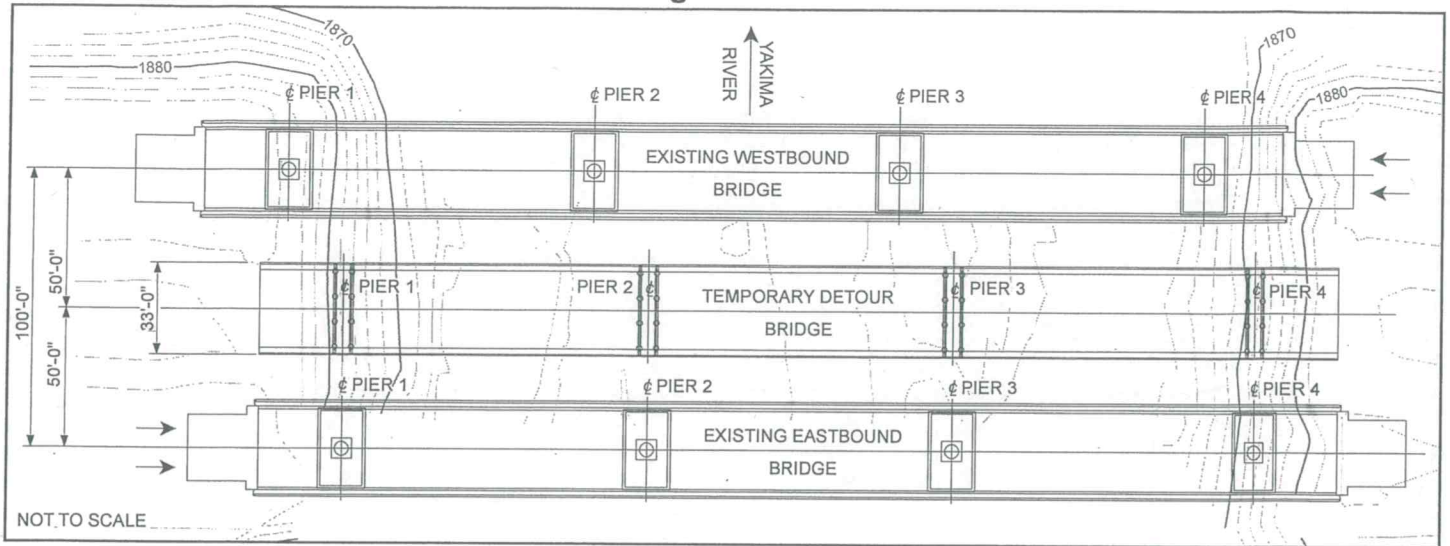


I-90/Yakima River Bridge East of Cle Elum EB and WB Deck Rehabilitation Overview

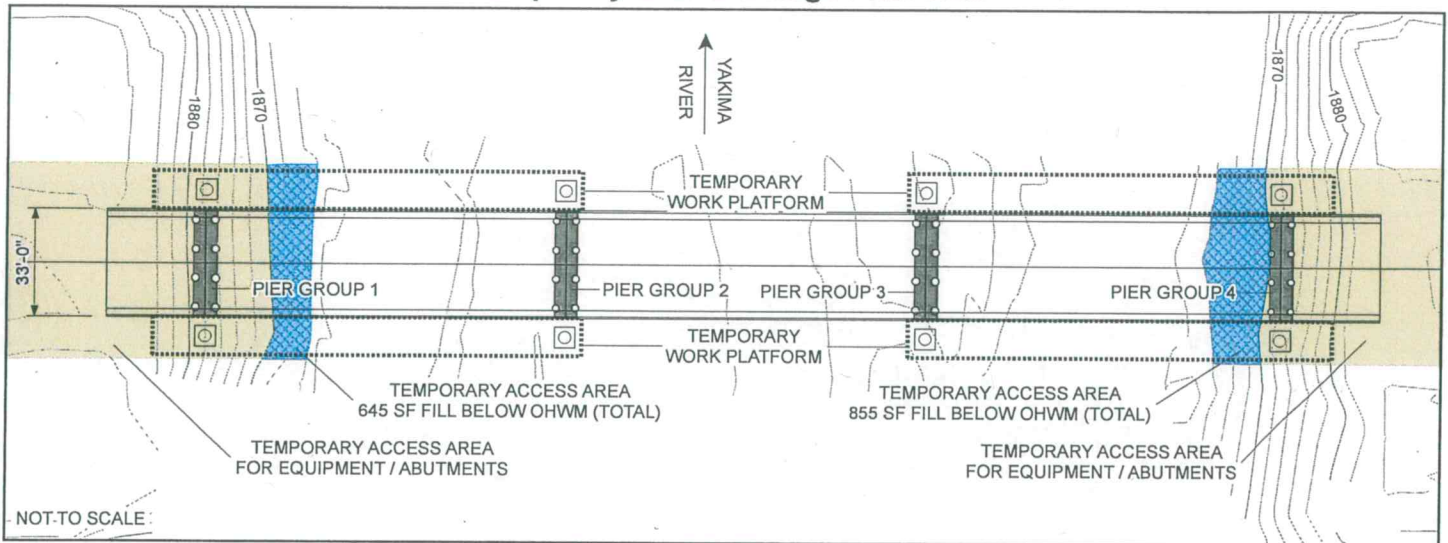


<p>USACE REF. # NWS 2016-243-DOT APPLICANT: WSDOT</p>	<p>PROPOSED: Repair bridge decks and place temporary bridge.</p>	<p>NEAR: Cle Elum, Washington SHEET: 2 of 3 DATE: June 2017</p>
--	---	--

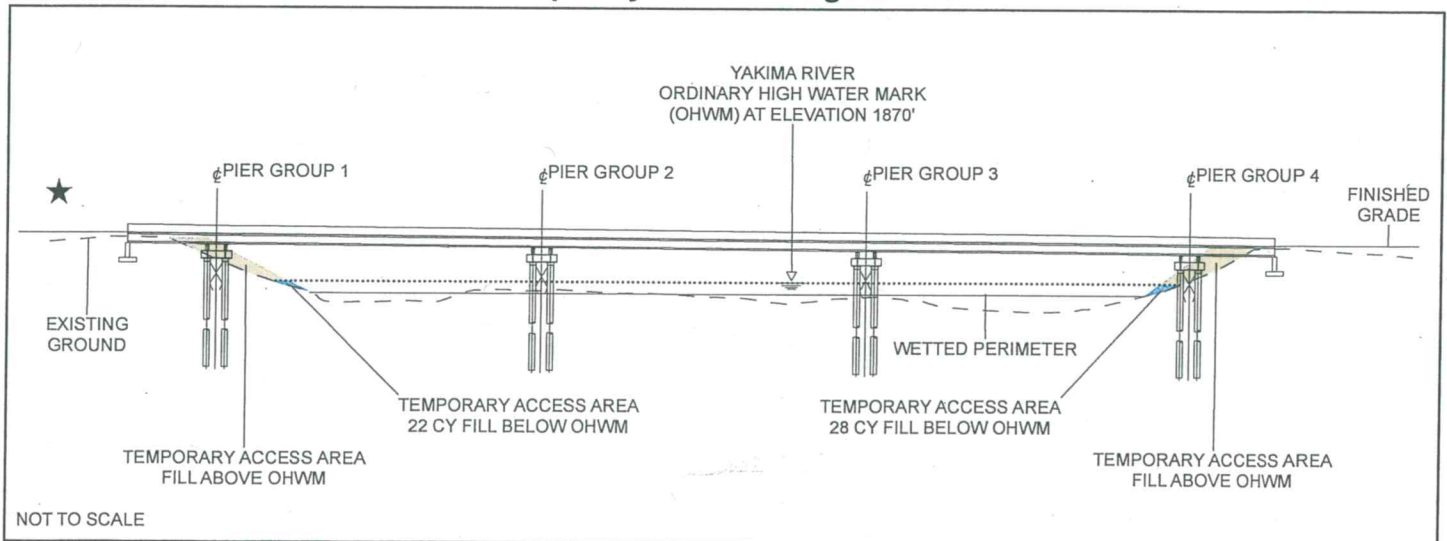
Bridge Plan View



Temporary Detour Bridge Plan View



Temporary Detour Bridge Profile



USACE REF. # NWS 2016-243-DOT
 APPLICANT: WSDOT

PROPOSED: Repair bridge decks and place temporary bridge.

NEAR: Cle Elum, Washington

SHEET: 3 of 3 DATE: June 2017

I 90 / Yakima River Bridge East of Cle Elum

XL 4617/XL 5168

Photo 1 – Typical Median Conditions



Photo 2 and 3 - Existing Bridge Deck – Westbound lanes looking East/ Eastbound Lanes looking West



Photo 4 - Bridge deck -Eastbound lanes looking east




Photo 5 – Elevation at Westbound and Eastbound bridges looking east



Photo 6 - Median area with woody vegetation. Looking east




Photo 7 and 8— Shoreline conditions.

